





# NATIVE TITLE DETERMINATION

**QUD 6230/98 - JANGGA PEOPLE (QC98/10) - SHEET 1 of 9**

-  External claim boundary
-  Schedule 1, Part 1 - Areas where exclusive Native Title exists
-  Schedule 1, Part 2 - Areas where non-exclusive Native Title exists
-  Schedule 2 - Areas not forming part of determination area



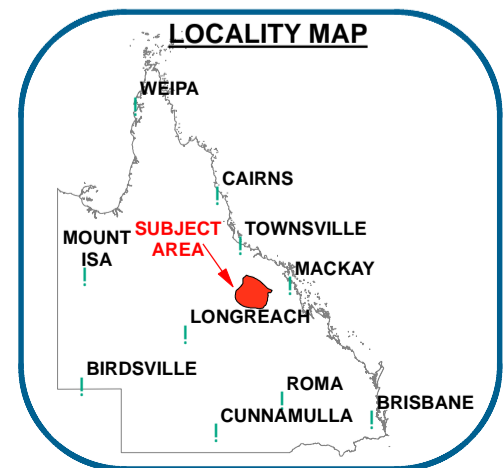
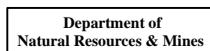
Map projection: MGA Zone 55

Compilation : Land Tenure Information obtained from the Digital Cadastre Data Base (2012) Department of Natural Resources & Mines Brisbane. The Land Registry in the Department of Natural Resources & Mines should be consulted for verification of tenures.

Feature names shown on this map have been obtained from available information. It is possible that errors and omissions may exist. While every care is taken to ensure the accuracy of this data, the Department of Natural Resources & Mines, and/or contributors to this publication, makes no representations or warranties about its accuracy, reliability, completeness or suitability for any particular purpose and disclaims all responsibility and all liability (including without limitation, liability in negligence) for all injuries, expenses, losses, damages (including indirect or consequential damage) and costs which might be incurred as a result of the data being inaccurate or incomplete in any way or for any reason.

Copyright protects this publication. Except for purposes permitted by the Copyright Act 1968, reproduction by any means (photocopying, electronic, mechanical, recording or otherwise) is prohibited without the prior written permission of the Department of Natural Resources & Mines.

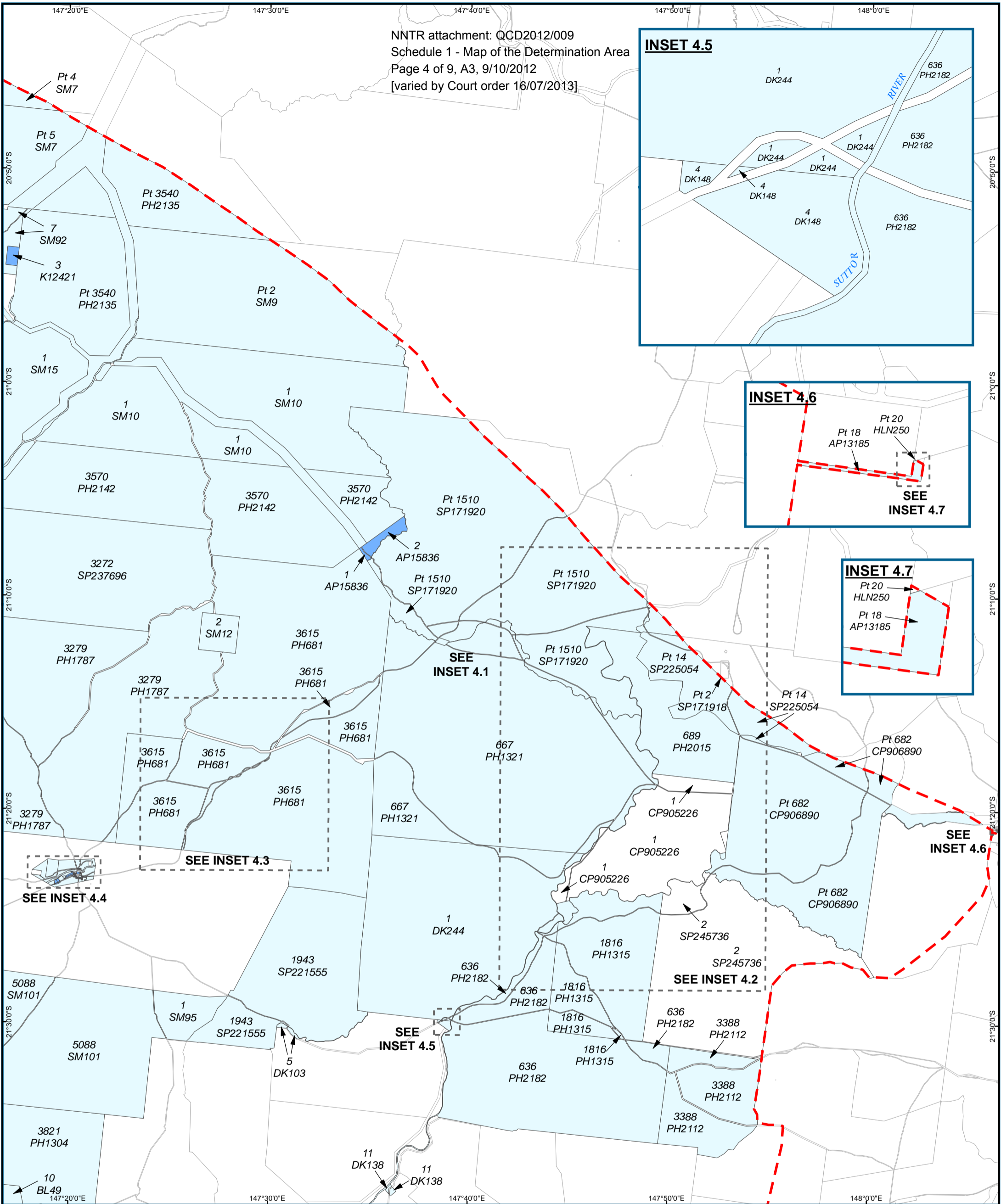
All enquiries:  
The Manager, GIS Mapping Services  
Department of Natural Resources & Mines  
GPO Box 2454, Brisbane, QLD 4001



\*Disclaimer - Claimable water and stock routes shown are indicative only  
NOTE: To determine areas subject to claim within the external boundary, reference to the application description is necessary.



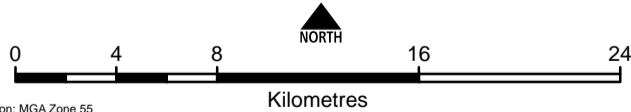




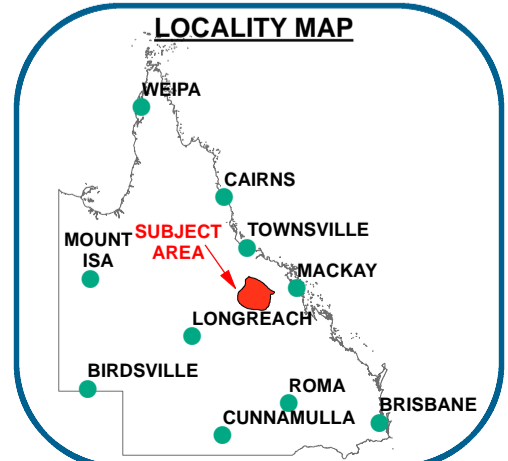
### NATIVE TITLE DETERMINATION

QUD 6230/98 - JANGGA PEOPLE (QC98/10) - SHEET 4 of 9

- External claim boundary
- Schedule 1, Part 1 - Areas where exclusive Native Title exists
- Schedule 1, Part 2 - Areas where non-exclusive Native Title exists
- Schedule 2 - Areas not forming part of determination area

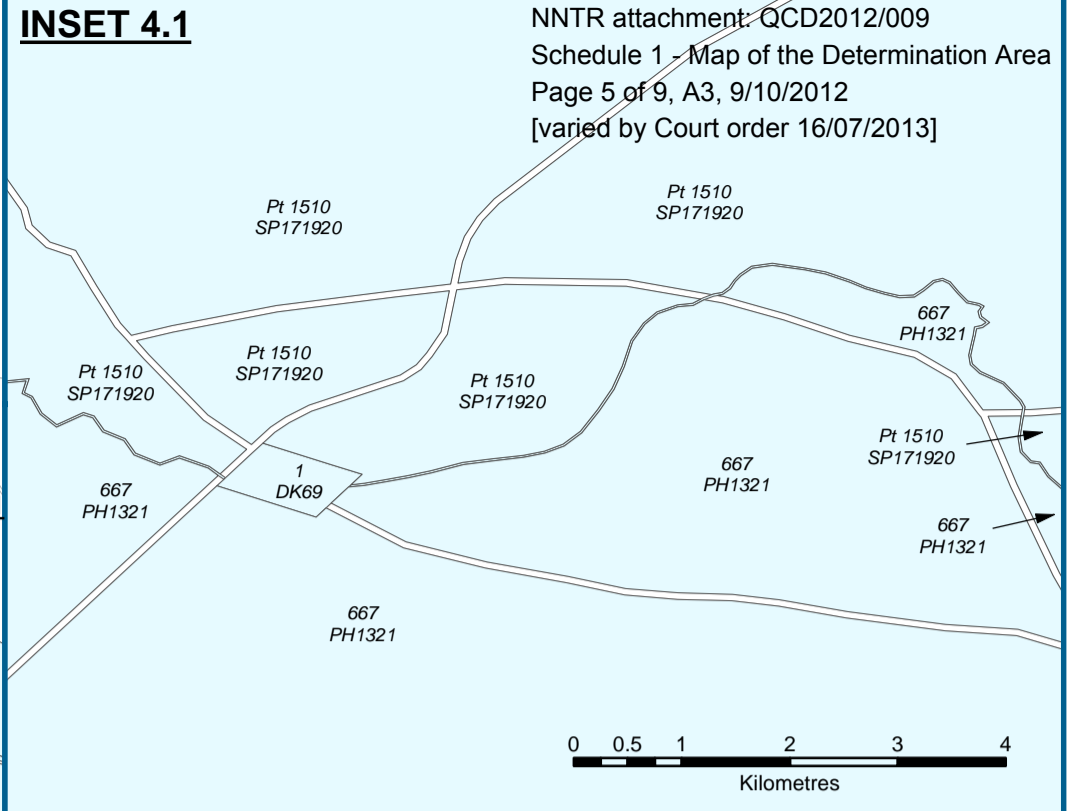
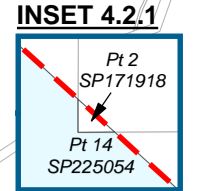
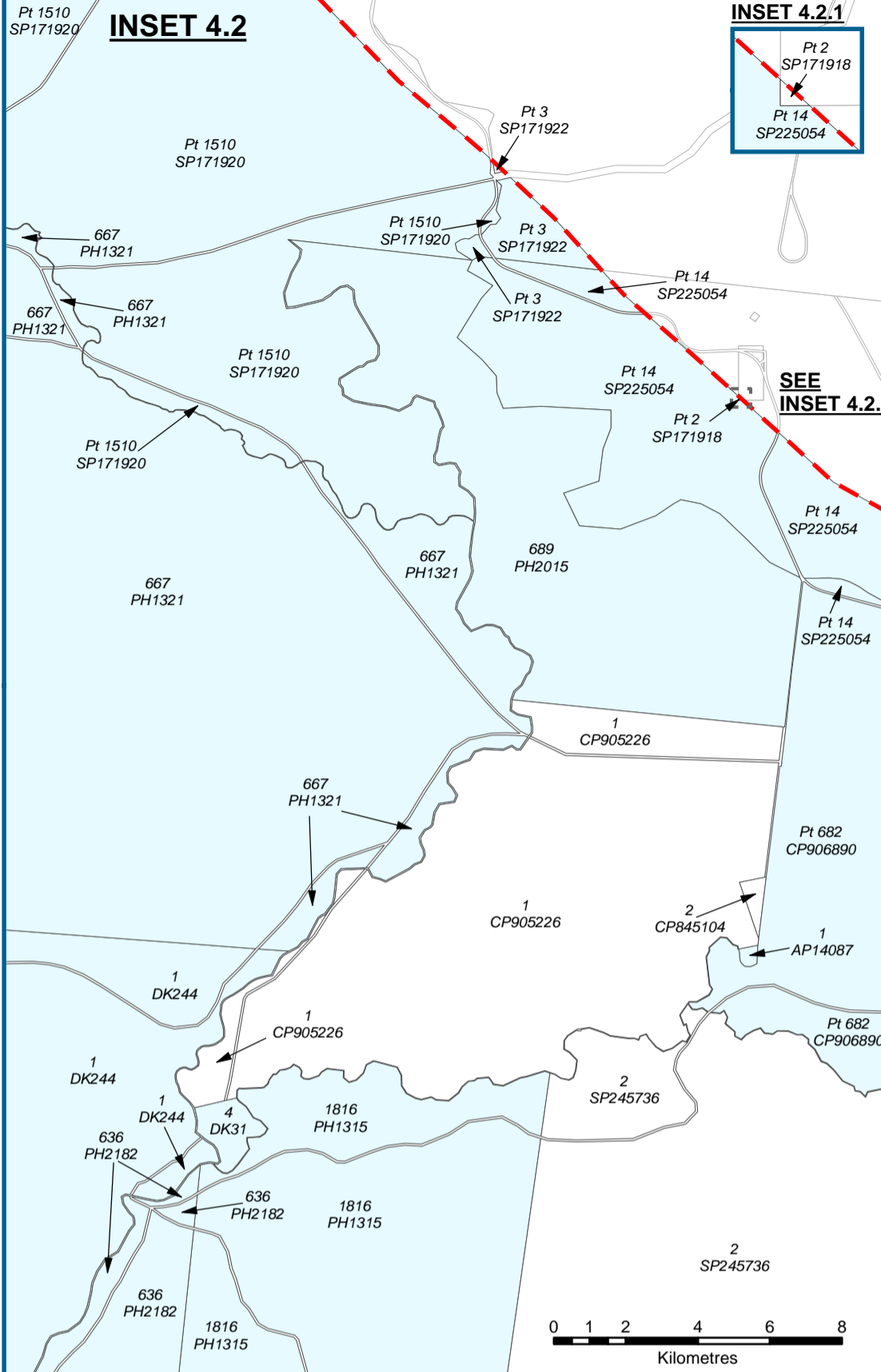


Map projection: MGA Zone 55  
 Compilation: Land Tenure Information obtained from the Digital Cadastre Data Base (2012) Department of Natural Resources & Mines Brisbane. The Land Registry in the Department of Natural Resources & Mines should be consulted for verification of tenures.  
 Feature names shown on this map have been obtained from available information. It is possible that errors and omissions may exist. While every care is taken to ensure the accuracy of this data, the Department of Natural Resources & Mines, and/or contributors to this publication, makes no representations or warranties about its accuracy, reliability, completeness or suitability for any particular purpose and disclaims all responsibility and all liability (including without limitation, liability in negligence) for all injuries, expenses, losses, damages (including indirect or consequential damage) and costs which might be incurred as a result of the data being inaccurate or incomplete in any way or for any reason.  
 Copyright protects this publication. Except for purposes permitted by the Copyright Act 1968, reproduction by any means (photocopying, electronic, mechanical, recording or otherwise) is prohibited without the prior written permission of the Department of Natural Resources & Mines.  
 All enquiries:  
 The Manager, GIS Mapping Services  
 Department of Natural Resources & Mines  
 GPO Box 2454, Brisbane, QLD 4001

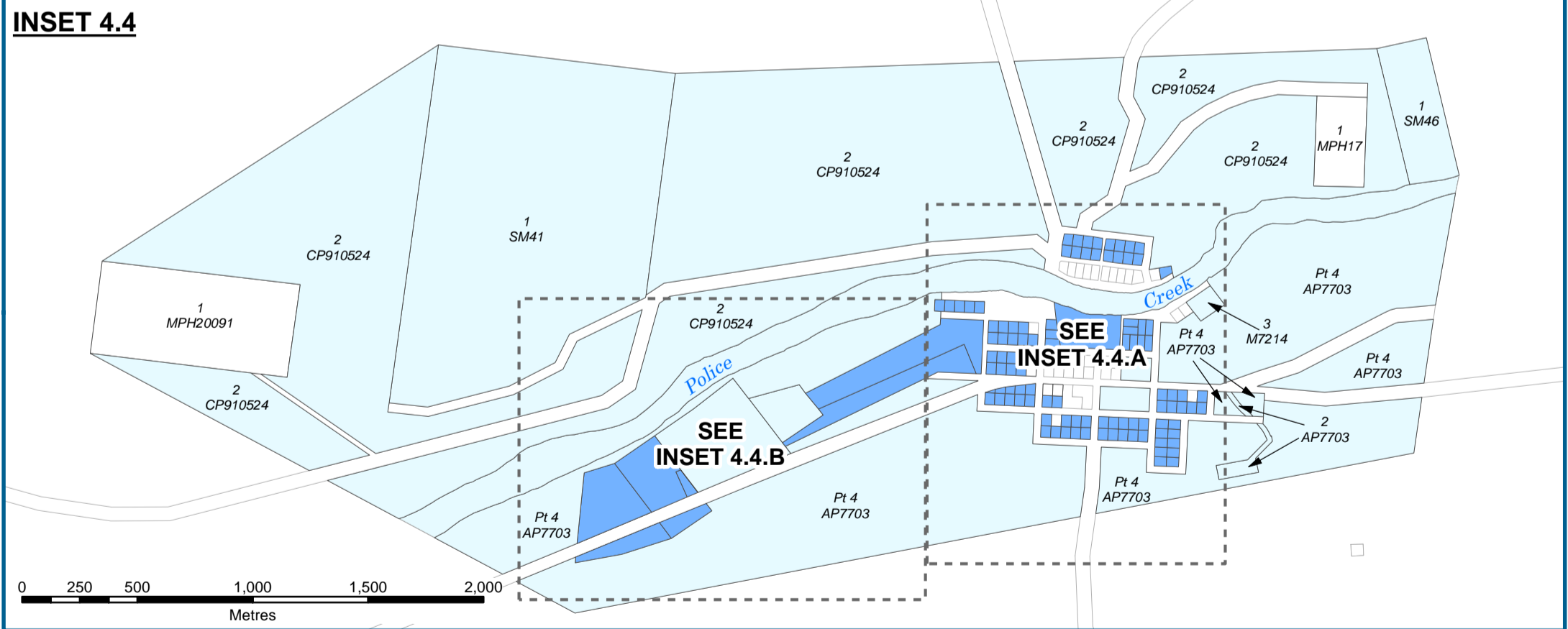
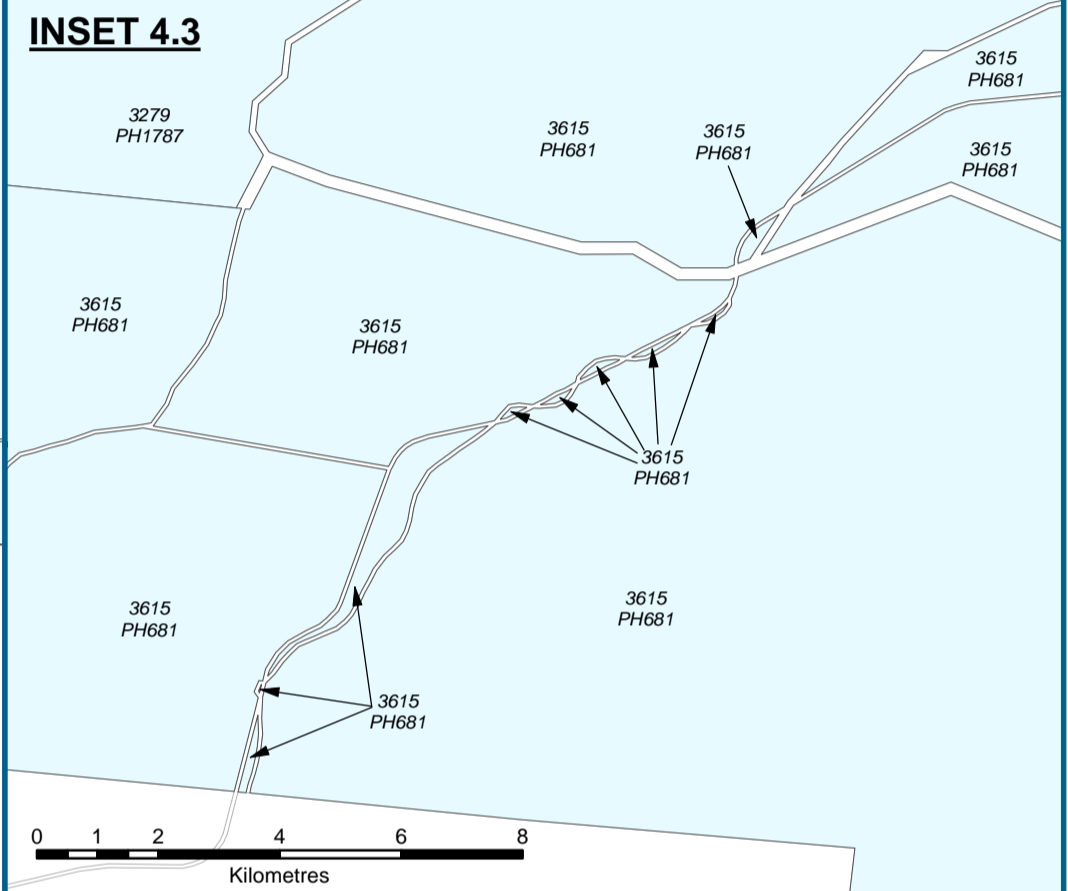


\*Disclaimer - Claimable water and stock routes shown are indicative only  
 NOTE: To determine areas subject to claim within the external boundary, reference to the application description is necessary.





NNTR attachment: QCD2012/009  
 Schedule 1 - Map of the Determination Area  
 Page 5 of 9, A3, 9/10/2012  
 [varied by Court order 16/07/2013]

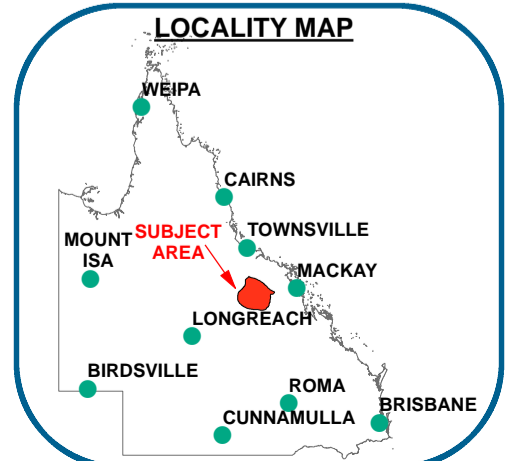


## NATIVE TITLE DETERMINATION

QUD 6230/98 - JANGGA PEOPLE (QC98/10) - SHEET 5 of 9

- External claim boundary
- Schedule 1, Part 1 - Areas where exclusive Native Title exists
- Schedule 1, Part 2 - Areas where non-exclusive Native Title exists
- Schedule 2 - Areas not forming part of determination area

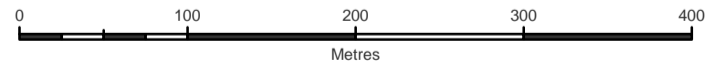
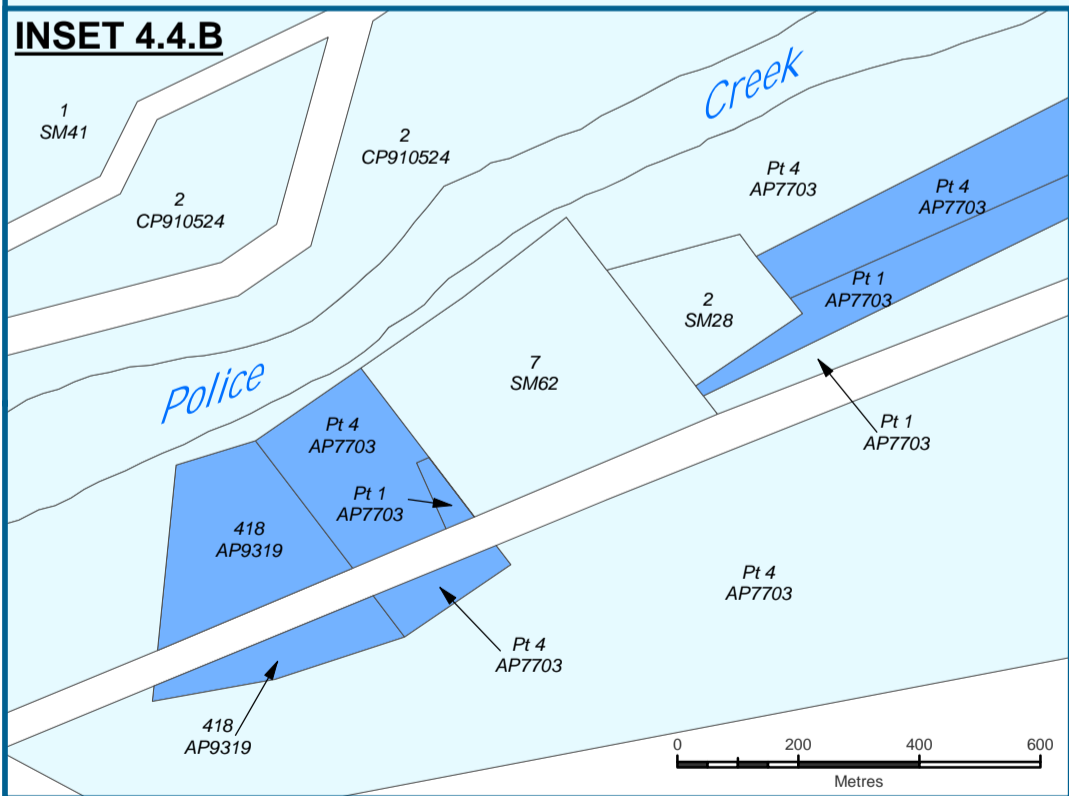
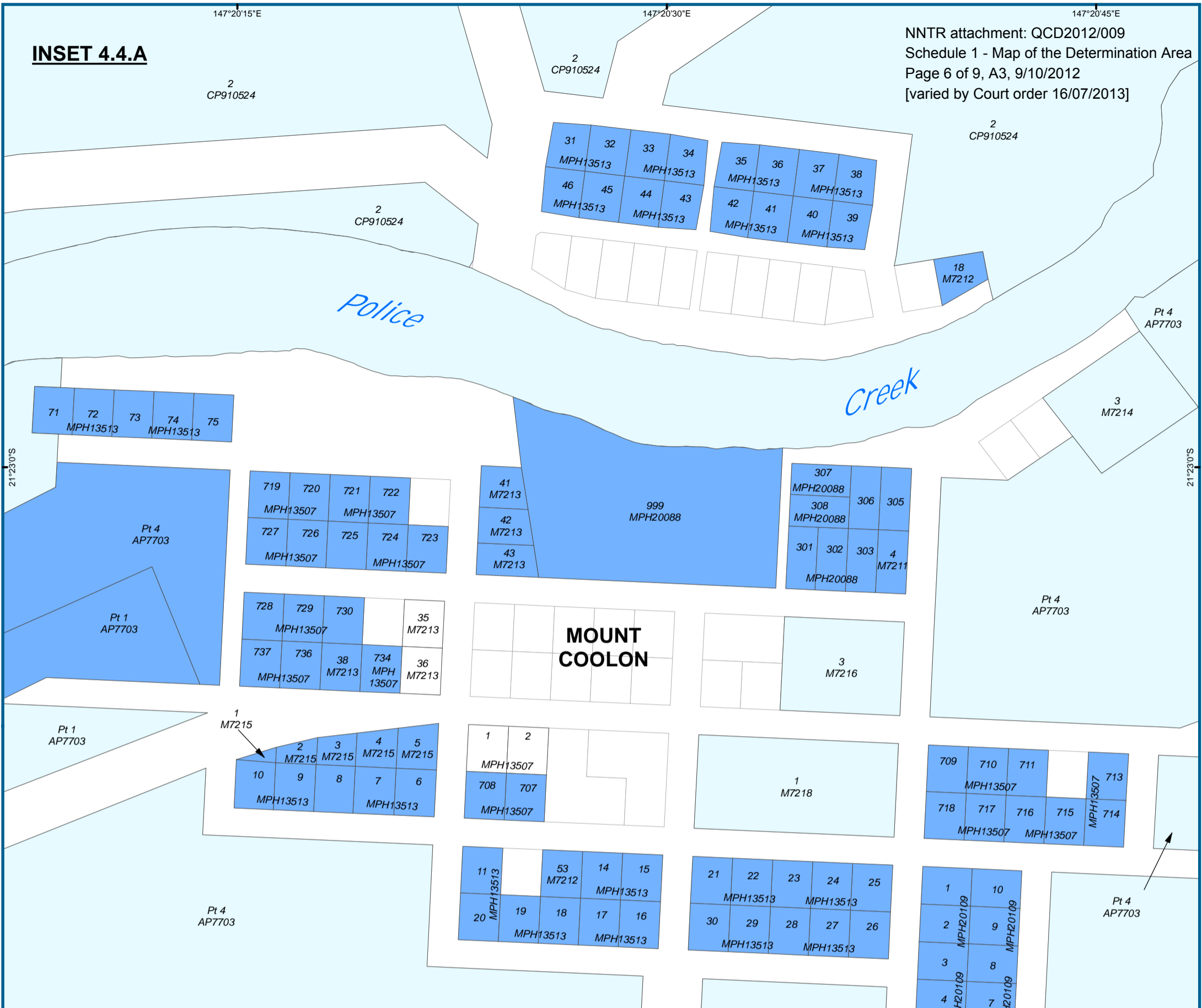
Map projection: MGA Zone 55  
 Compilation: Land Tenure Information obtained from the Digital Cadastre Data Base (2012) Department of Natural Resources & Mines Brisbane. The Land Registry in the Department of Natural Resources & Mines should be consulted for verification of tenures.  
 Feature names shown on this map have been obtained from available information. It is possible that errors and omissions may exist. While every care is taken to ensure the accuracy of this data, the Department of Natural Resources & Mines, and/or contributors to this publication, makes no representations or warranties about its accuracy, reliability, completeness or suitability for any particular purpose and disclaims all responsibility and all liability (including without limitation, liability in negligence) for all injuries, expenses, losses, damages (including indirect or consequential damage) and costs which might be incurred as a result of the data being inaccurate or incomplete in any way or for any reason.  
 Copyright protects this publication. Except for purposes permitted by the Copyright Act 1968, reproduction by any means (photocopying, electronic, mechanical, recording or otherwise) is prohibited without the prior written permission of the Department of Natural Resources & Mines.  
 All enquiries:  
 The Manager, GIS Mapping Services  
 Department of Natural Resources & Mines  
 GPO Box 2454, Brisbane, QLD 4001



\*Disclaimer - Claimable water and stock routes shown are indicative only  
 NOTE: To determine areas subject to claim within the external boundary, reference to the application description is necessary.

# INSET 4.4.A

NNTR attachment: QCD2012/009  
Schedule 1 - Map of the Determination Area  
Page 6 of 9, A3, 9/10/2012  
[varied by Court order 16/07/2013]



## NATIVE TITLE DETERMINATION

QUD 6230/98 - JANGGA PEOPLE (QC98/10) - SHEET 6 of 9

- External claim boundary
- Schedule 1, Part 1 - Areas where exclusive Native Title exists
- Schedule 1, Part 2 - Areas where non-exclusive Native Title exists
- Schedule 2 - Areas not forming part of determination area

Map projection: MGA Zone 55

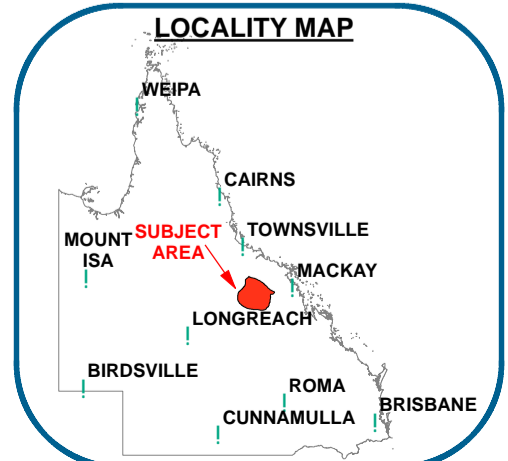
Compilation : Land Tenure Information obtained from the Digital Cadastre Data Base (2012) Department of Natural Resources & Mines Brisbane. The Land Registry in the Department of Natural Resources & Mines should be consulted for verification of tenures.

Feature names shown on this map have been obtained from available information. It is possible that errors and omissions may exist. While every care is taken to ensure the accuracy of this data, the Department of Natural Resources & Mines, and/or contributors to this publication, makes no representations or warranties about its accuracy, reliability, completeness or suitability for any particular purpose and disclaims all responsibility and all liability (including without limitation, liability in negligence) for all injuries, expenses, losses, damages (including indirect or consequential damage) and costs which might be incurred as a result of the data being inaccurate or incomplete in any way or for any reason.

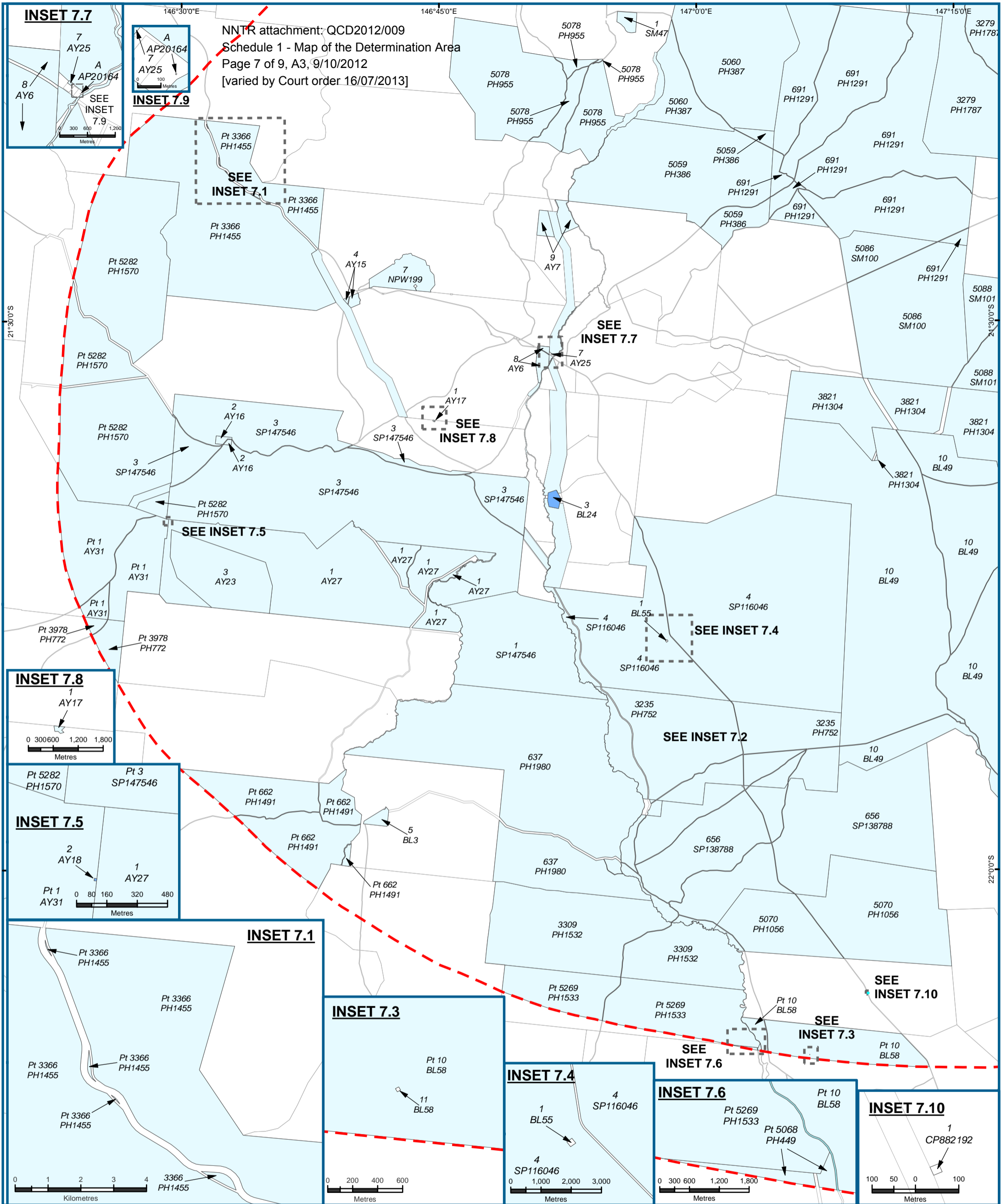
Copyright protects this publication. Except for purposes permitted by the Copyright Act 1968, reproduction by any means (photocopying, electronic, mechanical, recording or otherwise) is prohibited without the prior written permission of the Department of Natural Resources & Mines.

All enquiries:  
The Manager, GIS Mapping Services  
Department of Natural Resources & Mines  
GPO Box 2454, Brisbane, QLD 4001

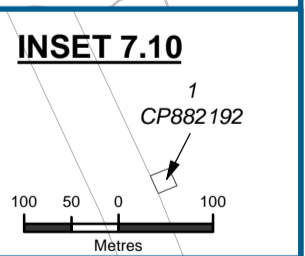
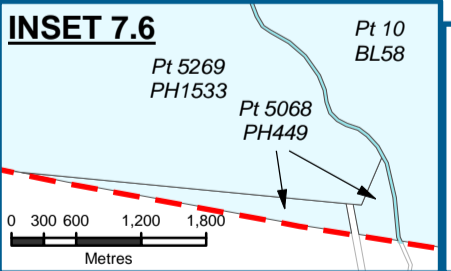
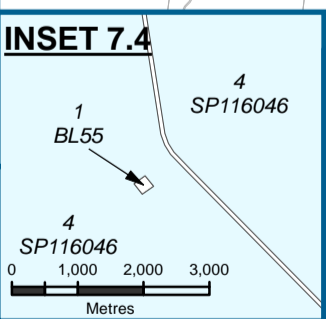
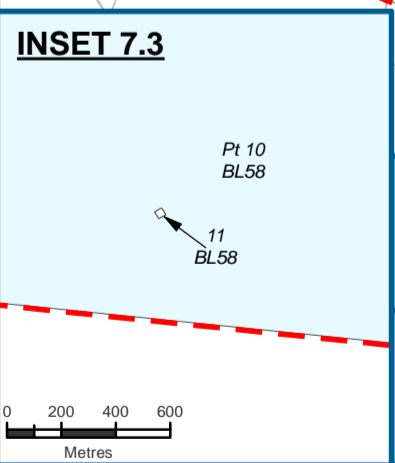
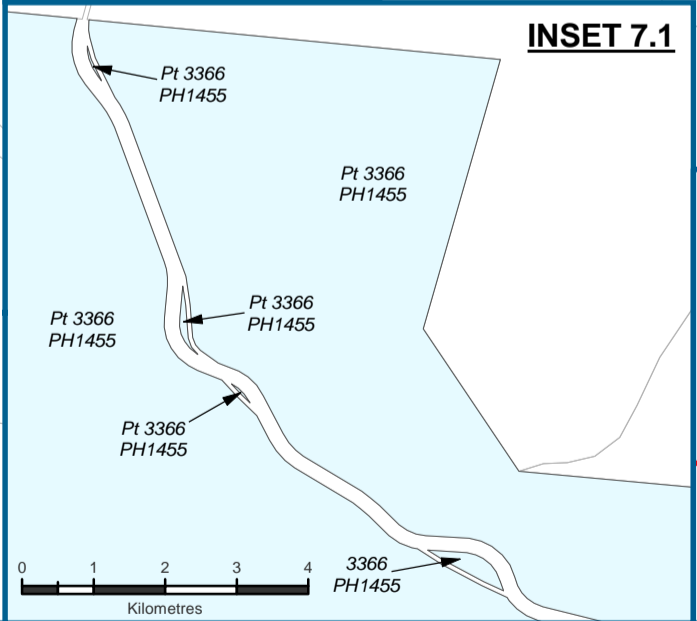
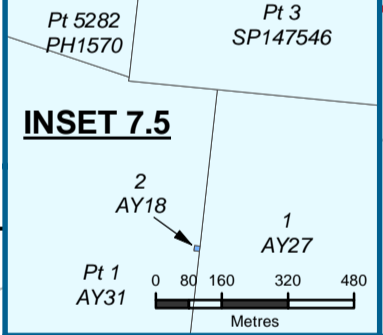
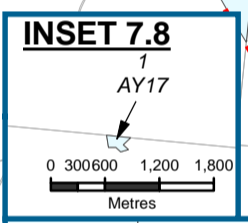
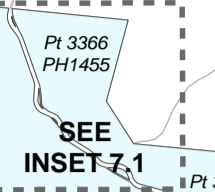
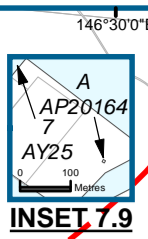
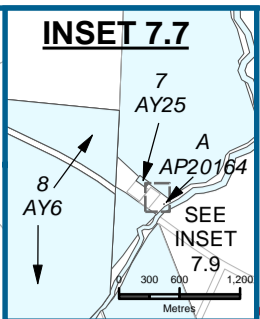
Department of Natural Resources & Mines



\*Disclaimer - Claimable water and stock routes shown are indicative only  
NOTE: To determine areas subject to claim within the external boundary, reference to the application description is necessary.



NNTR attachment: QCD2012/009  
 Schedule 1 - Map of the Determination Area  
 Page 7 of 9, A3, 9/10/2012  
 [varied by Court order 16/07/2013]



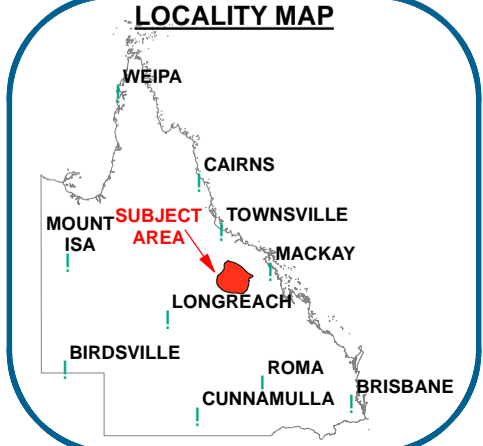
# NATIVE TITLE DETERMINATION

**QUD 6230/98 - JANGGA PEOPLE (QC98/10) - SHEET 7 of 9**

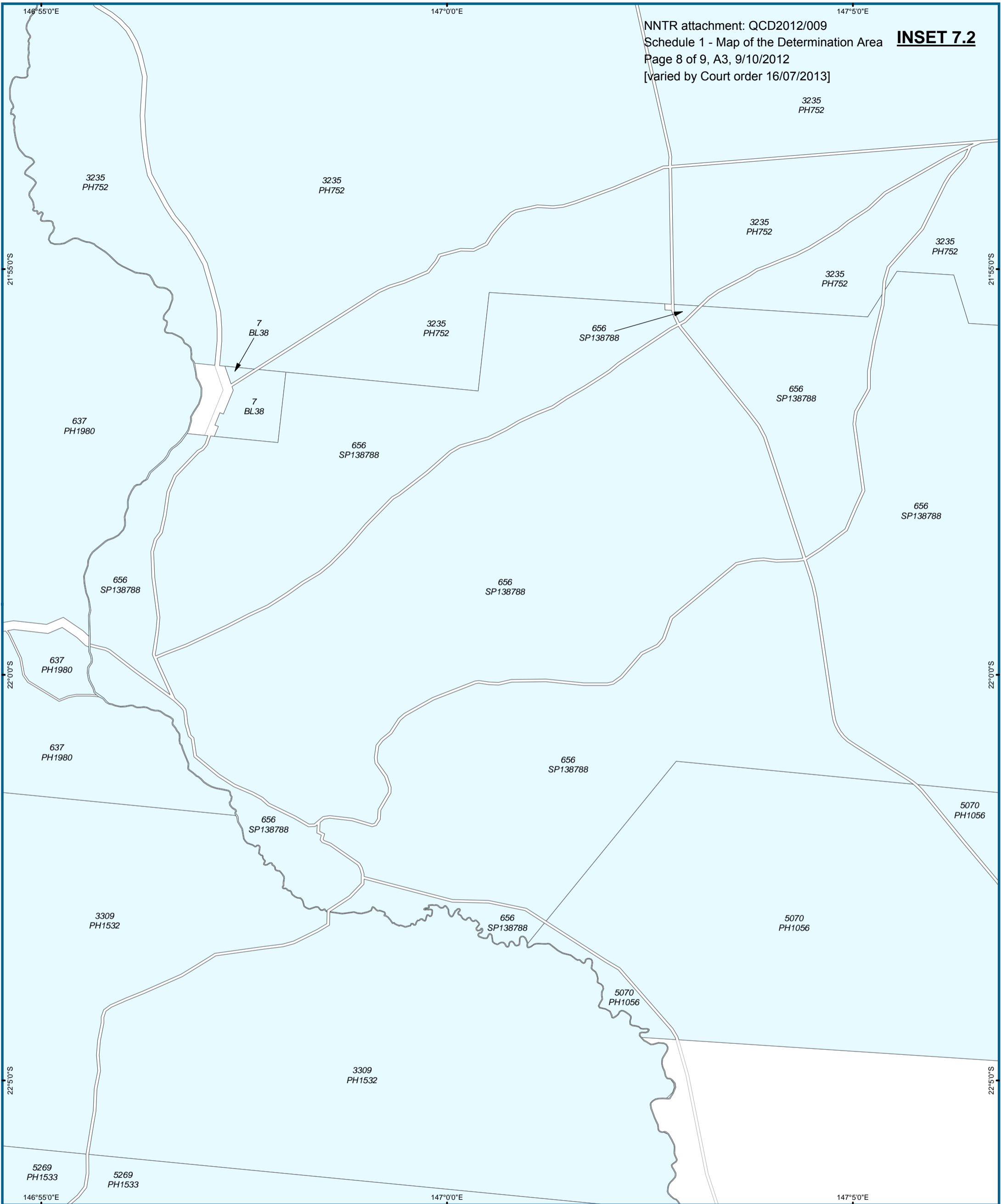
- External claim boundary
- Schedule 1, Part 1 - Areas where exclusive Native Title exists
- Schedule 1, Part 2 - Areas where non-exclusive Native Title exists
- Schedule 2 - Areas not forming part of determination area



Map projection: MGA Zone 55  
 Compilation: Land Tenure Information obtained from the Digital Cadastre Data Base (2012) Department of Natural Resources & Mines Brisbane. The Land Registry in the Department of Natural Resources & Mines should be consulted for verification of tenures.  
 Feature names shown on this map have been obtained from available information. It is possible that errors and omissions may exist. While every care is taken to ensure the accuracy of this data, the Department of Natural Resources & Mines, and/or contributors to this publication, makes no representations or warranties about its accuracy, reliability, completeness or suitability for any particular purpose and disclaims all responsibility and all liability (including without limitation, liability in negligence) for all injuries, expenses, losses, damages (including indirect or consequential damage) and costs which might be incurred as a result of the data being inaccurate or incomplete in any way or for any reason.  
 Copyright protects this publication. Except for purposes permitted by the Copyright Act 1968, reproduction by any means (photocopying, electronic, mechanical, recording or otherwise) is prohibited without the prior written permission of the Department of Natural Resources & Mines.  
 All enquiries:  
 The Manager, GIS Mapping Services  
 Department of Natural Resources & Mines  
 GPO Box 2454, Brisbane, QLD 4001







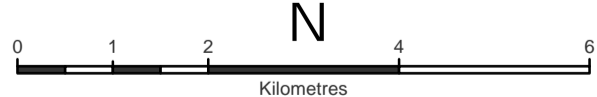
\*Disclaimer - Claimable water and stock routes shown are indicative only  
 NOTE: To determine areas subject to claim within the external boundary, reference to the application description is necessary.  
 Map Ref: K:\CLAIMMAP\Qc98\_10\Jangga April 2012\Qc09\_03\_determination\_map.pdf Filepath: K:\CLAIMMAP\Qc98\_10\Jangga April 2012\Qc09\_03\_determination\_sheet7.mxd



### NATIVE TITLE DETERMINATION

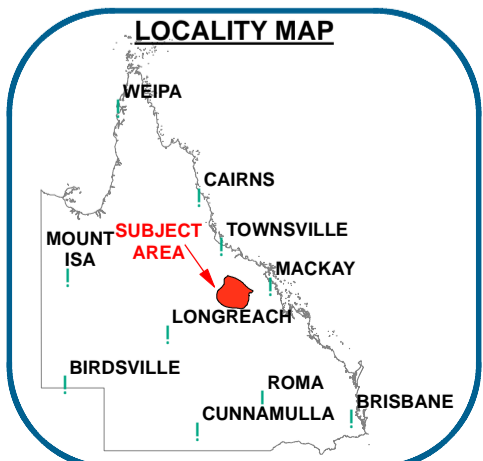
**QUD 6230/98 - JANGGA PEOPLE (QC98/10) - SHEET 8 of 9**

-  External claim boundary
-  Schedule 1, Part 1 - Areas where exclusive Native Title exists
-  Schedule 1, Part 2 - Areas where non-exclusive Native Title exists
-  Schedule 2 - Areas not forming part of determination area



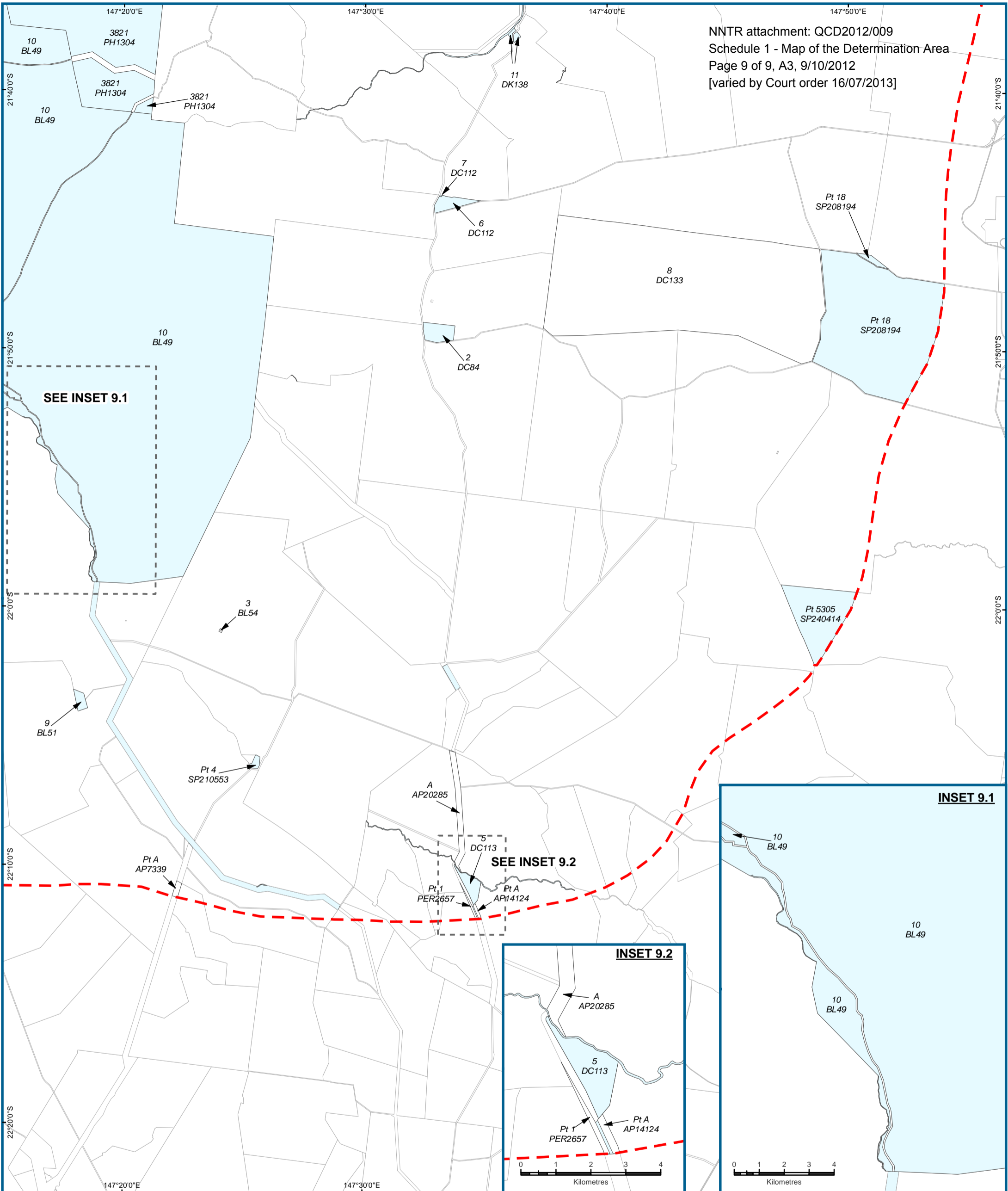
Map projection: MGA Zone 55  
 Compilation: Land Tenure Information obtained from the Digital Cadastre Data Base (2012) Department of Natural Resources & Mines Brisbane. The Land Registry in the Department of Natural Resources & Mines should be consulted for verification of tenures.  
 Feature names shown on this map have been obtained from available information. It is possible that errors and omissions may exist. While every care is taken to ensure the accuracy of this data, the Department of Natural Resources & Mines, and/or contributors to this publication, makes no representations or warranties about its accuracy, reliability, completeness or suitability for any particular purpose and disclaims all responsibility and all liability (including without limitation, liability in negligence) for all injuries, expenses, losses, damages (including indirect or consequential damage) and costs which might be incurred as a result of the data being inaccurate or incomplete in any way or for any reason.  
 Copyright protects this publication. Except for purposes permitted by the Copyright Act 1968, reproduction by any means (photocopying, electronic, mechanical, recording or otherwise) is prohibited without the prior written permission of the Department of Natural Resources & Mines.  
 All enquiries:  
 The Manager, GIS Mapping Services  
 Department of Natural Resources & Mines  
 GPO Box 2454, Brisbane, QLD 4001

Department of Natural Resources & Mines







\*Disclaimer - Claimable water and stock routes shown are indicative only  
 NOTE: To determine areas subject to claim within the external boundary, reference to the application description is necessary.

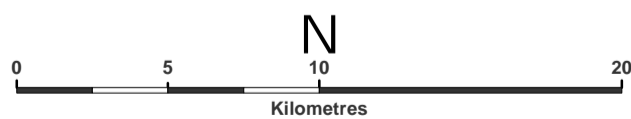




## NATIVE TITLE DETERMINATION

QUD 6230/98 - JANGGA PEOPLE (QC98/10) - SHEET 9 of 9

-  External claim boundary
-  Schedule 1, Part 1 - Areas where exclusive Native Title exists
-  Schedule 1, Part 2 - Areas where non-exclusive Native Title exists
-  Schedule 2 - Areas not forming part of determination area



Map projection: MGA Zone 55

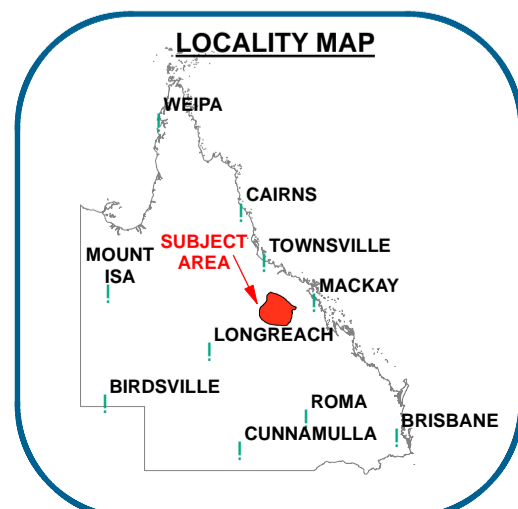
Compilation: Land Tenure Information obtained from the Digital Cadastre Data Base (2012) Department of Natural Resources & Mines Brisbane. The Land Registry in the Department of Natural Resources & Mines should be consulted for verification of tenures.

Feature names shown on this map have been obtained from available information. It is possible that errors and omissions may exist. While every care is taken to ensure the accuracy of this data, the Department of Natural Resources & Mines, and/or contributors to this publication, makes no representations or warranties about its accuracy, reliability, completeness or suitability for any particular purpose and disclaims all responsibility and all liability (including without limitation, liability in negligence) for all injuries, expenses, losses, damages (including indirect or consequential damage) and costs which may be incurred as a result of the data being inaccurate or incomplete in any way or for any reason.

Copyright protects this publication. Except for purposes permitted by the Copyright Act 1968, reproduction by any means (photocopying, electronic, mechanical, recording or otherwise) is prohibited without the prior written permission of the Department of Natural Resources & Mines.

All enquiries:  
 The Manager, GIS Mapping Services  
 Department of Natural Resources & Mines  
 GPO Box 2454, Brisbane, QLD 4001

Department of  
 Natural Resources & Mines



\*Disclaimer - Claimable water and stock routes shown are indicative only  
 NOTE: To determine areas subject to claim within the external boundary, reference to the application description is necessary.